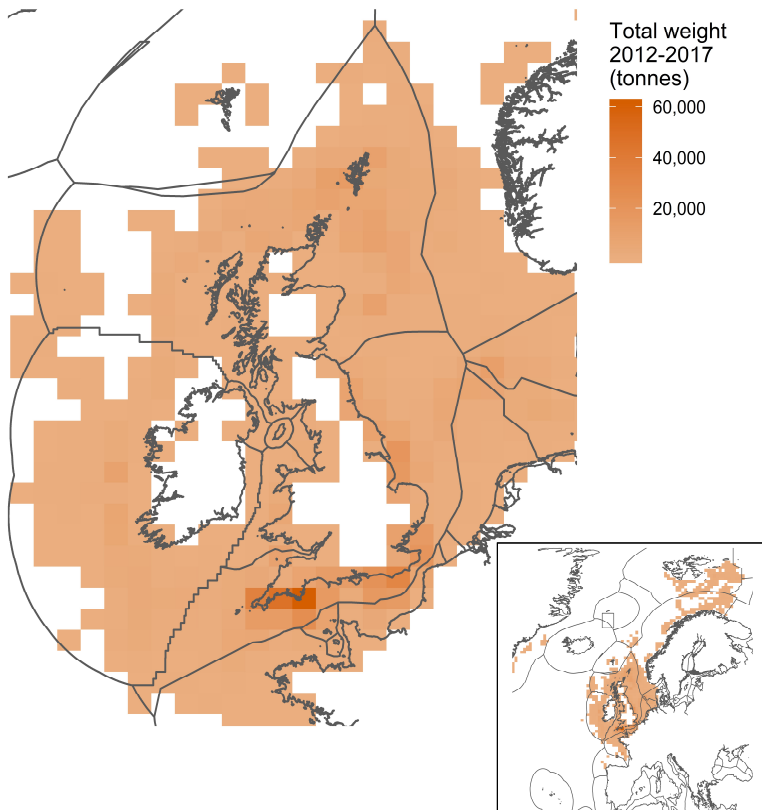


Post-Brexit fisheries policy and devolution

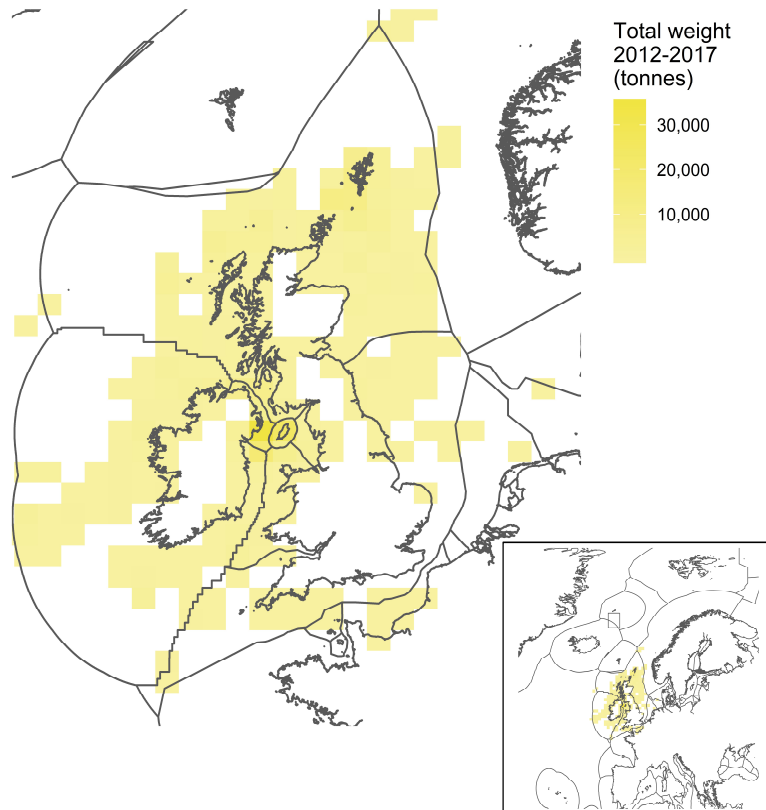
Where do UK vessels catch their fish?

Dr Christopher Huggins

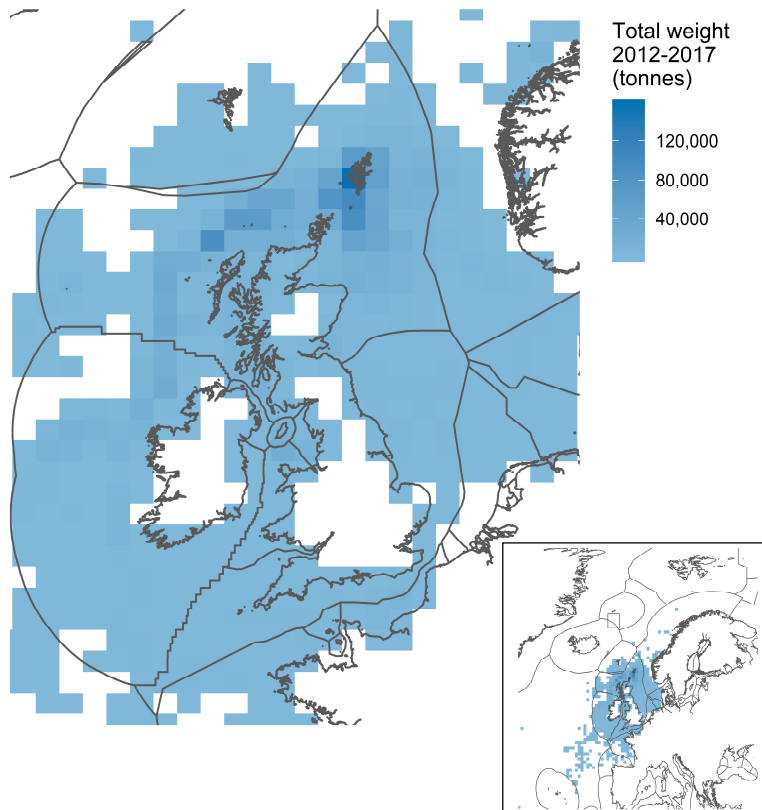
England



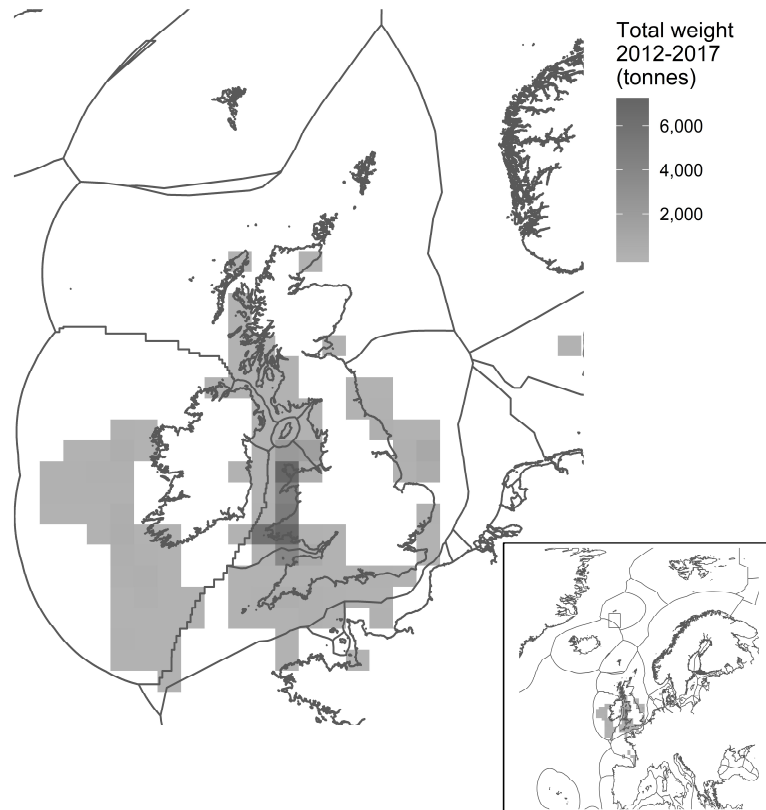
Northern Ireland



Scotland



Wales



2012-2017 figures. Landings made by UK registered vessels.

Data: Marine Management Organisation (<https://www.gov.uk/government/statistics/uk-sea-fisheries-annual-statistics-report-2017>).

EEZ boundaries from the Flanders Marine Institute / MarineRegions.org (<http://www.marinerregions.org/downloads.php>).

Internal EEZ boundaries from the UK Hydrographic Office (<https://www.gov.uk/guidance/inspire-portal-and-med-in-bathymetry-data-archive-centre>) and relevant legislation.

ICES statistical rectangles from the International Council for the Exploration of the Sea (<http://ices.dk/marine-data/maps/Pages/default.aspx>).

Contains public sector information, licensed under the Open Government Licence v3.0, from the UK Hydrographic Office.

@chris_huggins